



# Oracabessa Bay Fish Sanctuary

## St. Mary

### Designated Fish Sanctuary - Oracabessa Bay St. Mary

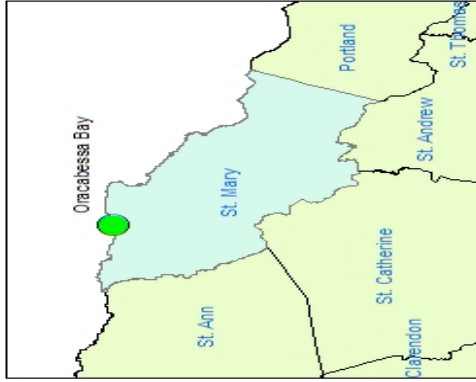


Prepared by the Spatial Data Management Division  
 The Office of the Prime Minister  
 191 Old Hope Road Kingston 6  
 Tel: 877-0441  
 www.icj.gov.jm  
 September 2009  
 LICU

Prepared for the Ministry of Agriculture and Fisheries. 1:740,786







### Location Map



Coordinate System:  
 JAD\_2001\_Jamaica\_Grid  
 Projection: Lambert\_Conformal\_Conic  
 Linear Unit: Meter  
 GCS\_JAD\_2001  
 Datum: D\_Jamaica\_2001

### Legend

-  Oracabessa Bay Fish Sanctuary - Markers
-  Area Designated for Oracabessa Bay Fish Sanctuary
-  St. Mary- Case Study Parish
-  Parishes

## BOUNDARY DESCRIPTION

1. The boundary description begins at point **A**; a land-based mark known locally as Stick Rock, at coordinates **N18° 24' 51.2"**; **W76° 56' 23.3"**.
2. From point **A**, the boundary runs northerly in a straight line to point **B**, a water-based mark at coordinates **N18° 24' 54.5"**; **W76° 56' 25.9"**.
3. From point **B**, the boundary then runs in a westerly direction through points **C**, at coordinates, **N18° 24' 54.2"**; **W76° 56' 29.6"**,
4. From point **C** the boundary runs through points **D**, at coordinates **N18° 24' 52.5"**; **W76° 56' 33.4"**, point **E** at coordinates **N18° 24' 51.1"**; **W76° 56' 37.8"**, point **F** at coordinates **N18° 24' 47.2"**; **W76° 56' 48.7"**, point **G** at coordinates **N18° 24' 46.1"**; **W76° 56' 51.3"**, point **H** at coordinates **N18° 24' 43.8"**; **W76° 56' 54.6"**, point **I** **N18° 24' 34.9"**; **W76° 57' 02.4"**, point **J** at coordinates **N18° 24' 31.8"**; **W76° 57' 06.1"**, point **K** at coordinates **N18° 24' 28.1"**; **W76° 57' 09.6"**, points **L** at coordinates **N18° 24' 21.3"**; **W76° 57' 16.4"**, point **M** at coordinates **N18° 24' 15.5"**; **W76° 57' 23.1"**, all being water-based marks.
5. From **M**, the boundary runs to point **N**, a land based mark at Lada Bay at coordinates **N18° 24' 08.8"**; **W76° 57' 30.6"**.
6. From **M**, the boundary follows the contours of the coastline back to Point **A**.
7. This fish sanctuary is hereby known as **Oracabessa Bay Fish Sanctuary**.